

APPENDIX 1

PRELIMINARY CONSULTATIONS

Consultee	Response	Objection
United Utilities	Yes	No
Cable and Wireless	No	-
IPN	Yes	No
Transco	Yes	No
Energis	Yes	No
Norweb	No	-
National Grid	Yes	No
BT	Yes	No
NTL	Yes	No
Open Spaces Society	Yes	Yes
Ramblers Association	Yes	Yes
Long Distance Walkers Association	No	-
Peak and Northern Footpaths Society	No	-



Existing Public footpath

Proposed Diversion

Footpath to be Diverted

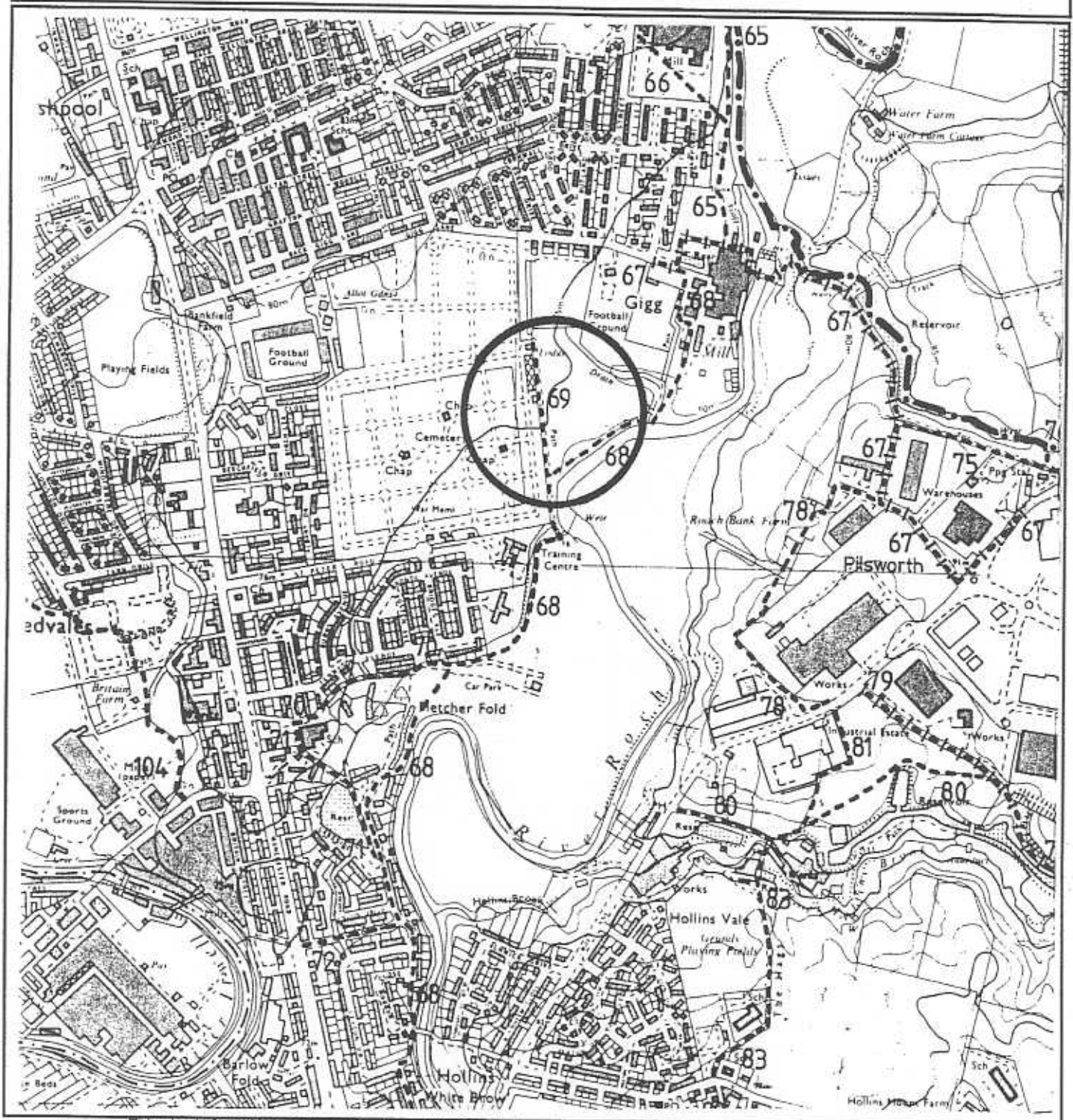
Rev	Description	Date
C		
B		
A		

BURY BURY Engineering Division C. R. GAMMA 2501 S. Hwy. 4444, BURLINGTON, N.C. Drawing No. 69-DC-01 Project No. 69-DC-01 P.L. 007 322 048	BURY BURY	GIGG LANE BURY	Drawing Title APPLICATION TO DIVERT PART OF PUBLIC FOOTPATH NUMBER 69, BURY.	Date JUN 2003	Drawn By DC
				Scale 1:500	Trace/Check by
DRAWING NO. PRW/69/BURY/DC/1				Revision	

EXTRACT FROM DEFINITIVE MAP

-  Footpath
-  Bridleway
-  Borough Boundary

PLAN 2




This plan is for guidance purposes only and the Council do not accept any liability whatsoever as to the accuracy of the information contained within it, or from any loss or damage resulting from reliance upon it.

PHOTOGRAPHIC COPY LIABLE TO DISTORTION IN SCALE

Reproduced from the Ordnance Survey mapping with the permission of the Controller of Her Majesty's Stationary Office. (C) Crown Copyright. Unauthorised reproduction infringes Crown Copyright and may lead to civil proceedings. Bury M.B.C. LA076139.

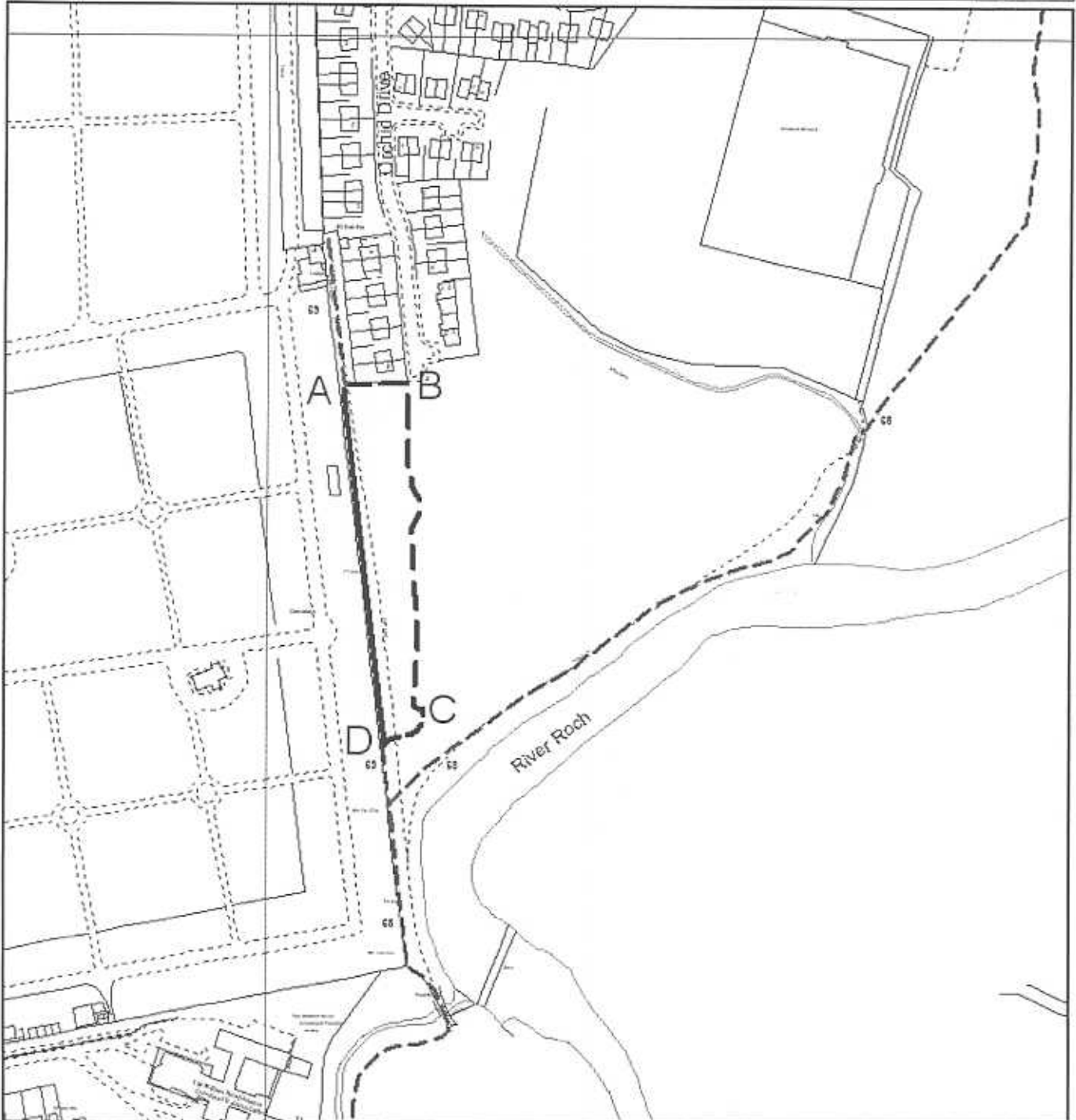
PLAN PRW/69/BURY/DC/2
 SCALE 1:10000
 DRAWN BY DC
 OS No. _____
 DATE March 2003

Environment & Development Services
 Engineering Division
 Lester House
 21 Broad Street, Bury, BL9 OAW
 Telephone 0161 253 5828
 Fax 0161 253 5310



- Existing Footpath
- Footpath to be Diverted
- - - Proposed Diversion

PLAN 3



This plan is for guidance purposes only and the Council do not accept any liability whatsoever as to the accuracy of the information contained within it, or from any loss or damage resulting from reliance upon it.

PHOTOGRAPHIC COPY LIABLE TO DISTORTION IN SCALE

Reproduced from the Ordnance Survey mapping with the permission of the Controller of Her Majesty's Stationery Office. (C) Crown Copyright. Unauthorised reproduction infringes Crown Copyright and may lead to civil proceedings. Bury M.B.C. LA076139.

PLAN PRW/69/BURY/DC/3
 SCALE 1:2500
 DRAWN BY DC
 OS No. SD8109NW/SW
 DATE March 2003

Environment & Development Services
 Engineering Division
 Lester House
 21 Broad Street, Bury, BL9 0AW
 Telephone 0161 253 5828
 Fax 0161 253 5310

